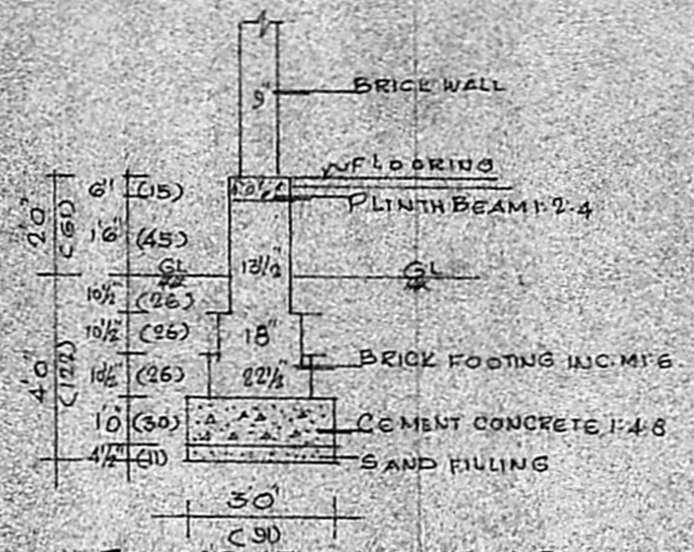


FRONT ELEVATION

SECTION ON A B



FOUNDATION DETAILS

PLAN SHOWING THE REVISED GROUND FLOOR & PRO FIRST FLOOR AT PLOT NO 15 S.NO. 218/1&2 OF MADIPAKKAM VILLAGE SAIDAPET TALUK CHINGLEPUT DISTRICT.

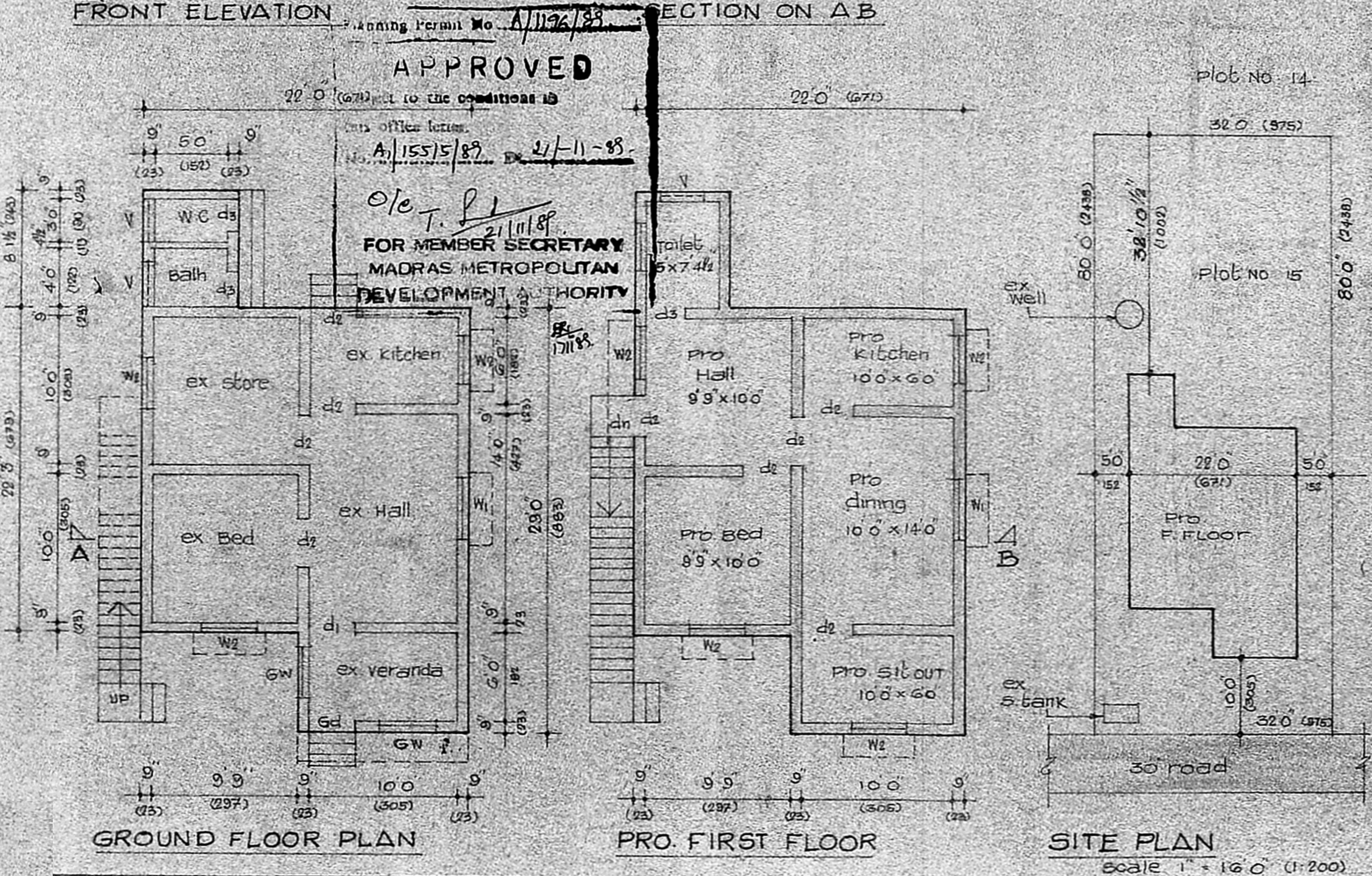
SCALE
1 INCH = 80' (1:100)

SCHEDULE OF JOINERIES

d1 door	3'6" x 6'6" (108x195)
d2 "	3'0" x 6'6" (91x195)
d3 "	2'6" x 6'6" (76x195)
W1 WINDOW	4'0" x 4'0" (122x122)
W2 "	3'0" x 4'0" (91x122)
V ventilator	3'0" x 2'0" (91x61)

AREA STATEMENT
 PLOT AREA : 2560 SFT (236 SQM)
 PLINTH AREA : 619 " (58 ")
 F FLOOR AREA : 619 " (58 ")

COLOUR INDEX
 Proposals shown in
 Roads shown in

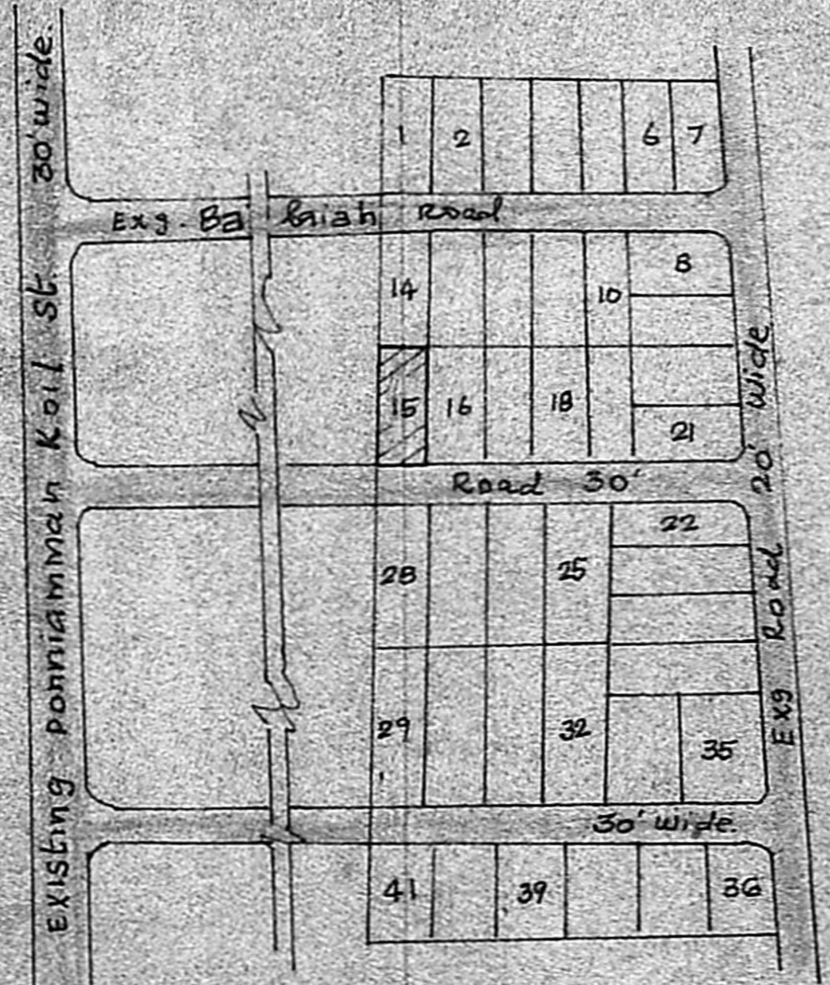


GROUND FLOOR PLAN

PRO. FIRST FLOOR

SITE PLAN

scale 1" = 160' (1:200)



Topo plan GE
 29'0" x 11'6" = 333.00
 22'3" x 10'6" = 235.50
 8'16" x 6'6" = 54.00
 sum 22'3" x 2'6" = 58.50
 Total 1295.50

V. Gurusamy.

OWNER

R. Ravindar
 LICENSED SURVEYOR.
 Anna Nagar, Madras 91.
 Plot No. 6, Park Road, St. MADIPAKKAM MADRAS 91.